











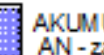

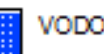
0. GRANICE

0.1. TERITORIJALNE I STATISTIČKE GRANICE


 GRANICA OPĆINE / GRADA

1. KORIŠTENJE VODA


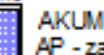


Vodoopskrba

POSTOJEĆE	PLANIRANO	
		VODOTORANJU
		MAGISTRALNI VODOOPSKRBNI CJEVOVOD
		OSTALI GLAVNI VODOOPSKRBNI CJEVOVODI
		ŠEĆERANSKI KANAL
		AKUMULACIJA AN - za navodnjavanje AH - za hidroelektranu
		VODOTOK (II kategorije)





2. ODVODNJA OTPADNIH VODA

 NASELJA S MALIM UREĐAJEM S AERACIJOM (PROKAPNICI UZ ROTIRAJUĆE DISKOVE, OZRAČENE AEROBNE ZBIJANE LAGUNE I BLJNI UREĐAJI)

3. UREĐENJE VODOTOKA I VODA

POSTOJEĆE	PLANIRANO	
		AKUMULACIJA AP - za obranu od poplava
		NASIP OBALOUTVRDE

4. MELIORACIJSKA ODVODNJA

POSTOJEĆE	PLANIRANO	
		OSNOVNA KANALSKA MREŽA
		DETALJNA KANALSKA MREŽA